

Scaled data based on original data using  
LM-79-08 Approved Method: Electrical and Photometric Measurements of Solid-  
State Lighting Products

Test Report Prepared for  
Cooper Lighting Solutions  
(formerly Eaton)

Brand: STREETWORKS

Report Number: P957531

Luminaire Tested: **GLAN-SB9D-835-U-T3R-HSS**

Issue Date: 1/21/2025

**Test Information**

Test Method: LM-79-08  
Report Number: P957531  
TEST IS SCALED FROM IESNA LM-79-08 TEST DATA (G2-2411-289-6)  
Test Lab: INNOVATION CENTER  
Issue Date: 1/21/2025  
Manufacturer: COOPER LIGHTING SOLUTIONS (FORMERLY EATON)  
Product Line: STREETWORKS  
Catalog Number: GLAN-SB9D-835-U-T3R-HSS  
Description: GALLEON AREA AND ROADWAY HIGH DENSITY LED LUMINAIRE  
(9) 80 CRI, 3500K, 900mA LIGHTSQUARES WITH 26 LEDS EACH AND TYPE III  
ROADWAY OPTICS WITH HOUSE SIDE SHIELD  
Light Source: -  
Ballast/Driver: -

**Summary**

Lumens per Lamp: N/A  
Luminaire Lumens: 71574 lumens  
Efficiency: N/A  
Efficacy: 108.8 lumens/watt  
Luminous Opening: Rectangular (W 1.5' x L: 1.5' x H: 0')  
IES Classification: Type III - Medium  
BUG Rating: B3 - U0 - G5

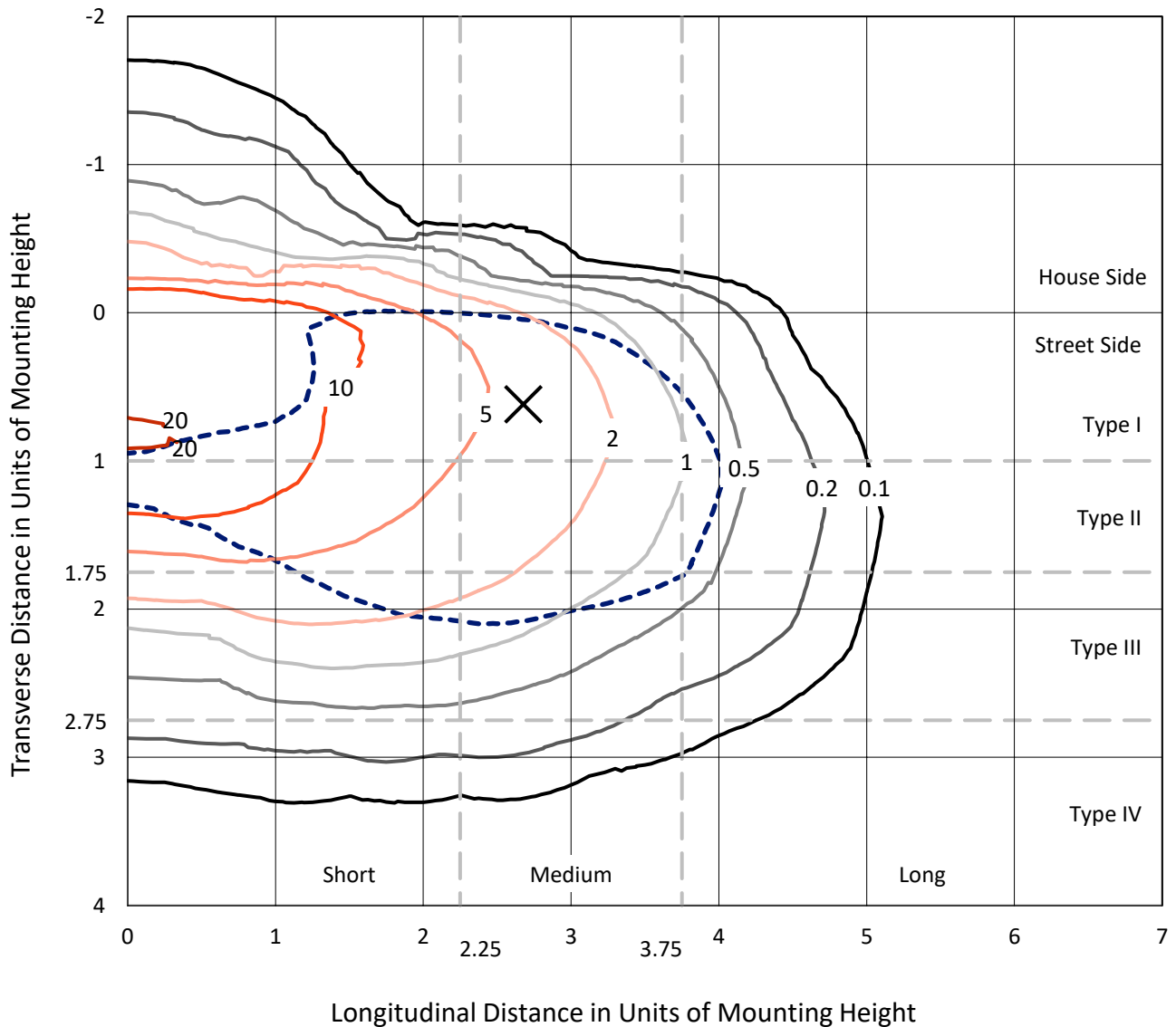
Input Watts (W): 658  
Input Voltage (V): NR  
Input Current (Ain): NR  
Voltage Rise (V): NR  
Power Factor: NR  
Total Harmonic Distortion (THDi): NR  
Frequency (hertz): 60  
Stabilization Time: NR  
Operation Time: NR  
Ambient Temperature (°C): NR  
Test Distance: 24 FT



REPORT NUMBER: P957531  
 CATALOG NUMBER: GLAN-SB9D-835-U-T3R-HSS

### Iso-Footcandle Lines of Horizontal Illumination

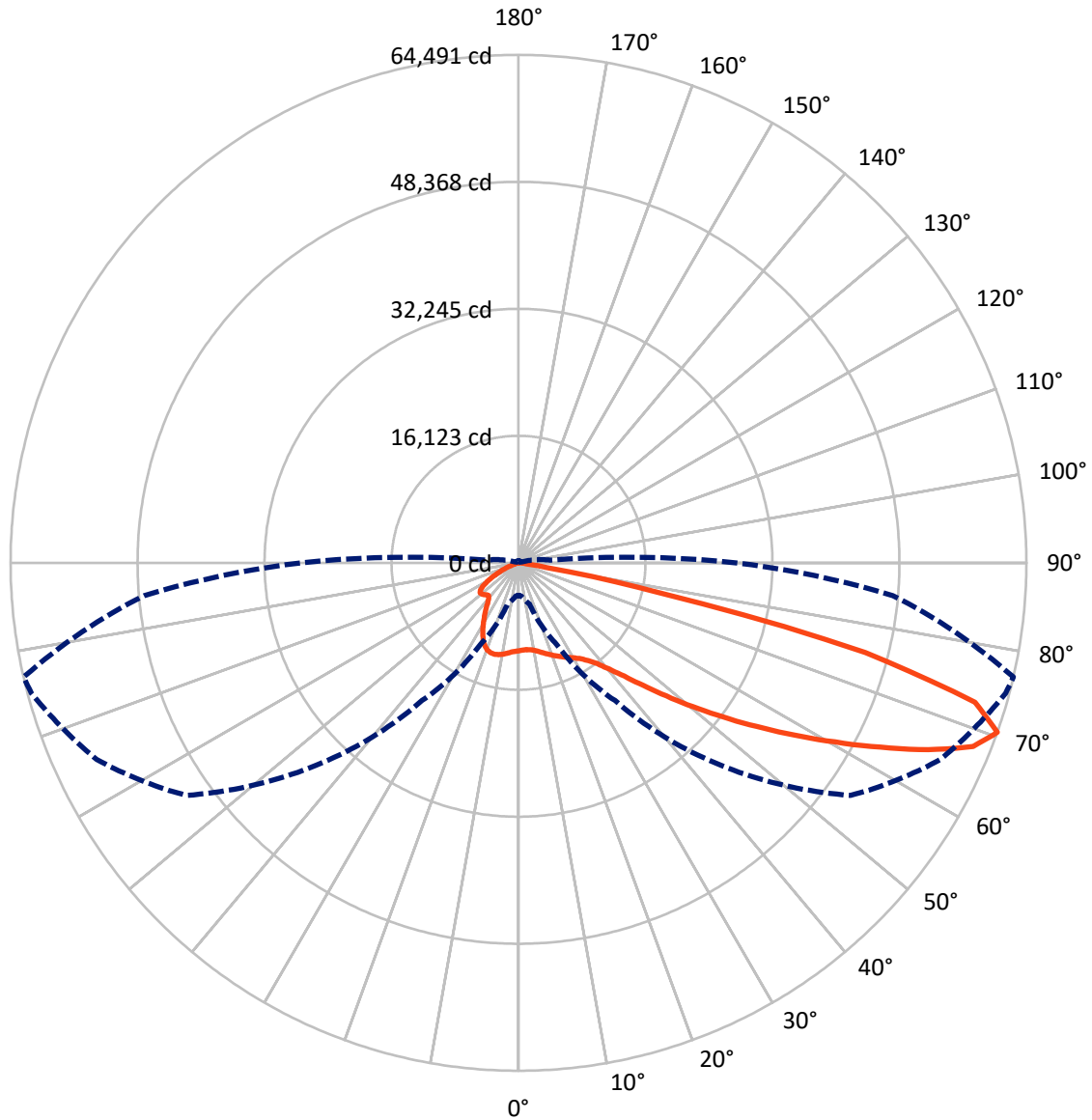
✕ Max cd  
 - - - 1/2 Max cd



Based on 25 foot mounting height. Maximum calculated value = 21 fc  
 Type III - Medium - N/A

REPORT NUMBER: P957531  
CATALOG NUMBER: GLAN-SB9D-835-U-T3R-HSS

### Luminous Intensity Polar Plot



— Vertical Plane Through 77-Deg Lateral      - - - Horizontal Cone Through 70-Deg Vertical

REPORT NUMBER: P957531  
 CATALOG NUMBER: GLAN-SB9D-835-U-T3R-HSS

**FLUX DISTRIBUTION:**

		Downward	Upward	Total
<b>House Side</b>	Lumens	7544.9	0.0	7544.9
	% Fixture	10.5	0.0	10.5
<b>Street Side</b>	Lumens	64029.1	0.0	64029.1
	% Fixture	89.5	0.0	89.5
<b>Total</b>	Lumens	71574.0	0.0	71574.0
	% Fixture	100.0	0.0	100.0

**ZONAL LUMENS:**

Zone	Lumens	% Fixture
0°-10°	962.2	1.3
10°-20°	2284.1	3.2
20°-30°	3532.9	4.9
30°-40°	6410.6	9.0
40°-50°	12100.8	16.9
50°-60°	17484.6	24.4
60°-70°	18611.9	26.0
70°-80°	9863.0	13.8
80°-90°	323.9	0.5
90°-100°	0.0	0.0
100°-110°	0.0	0.0
110°-120°	0.0	0.0
120°-130°	0.0	0.0
130°-140°	0.0	0.0
140°-150°	0.0	0.0
150°-160°	0.0	0.0
160°-170°	0.0	0.0
170°-180°	0.0	0.0
0°-90°	71574.0	100.0
0°-180°	71574.0	100.0

**Coefficient of Utilization**

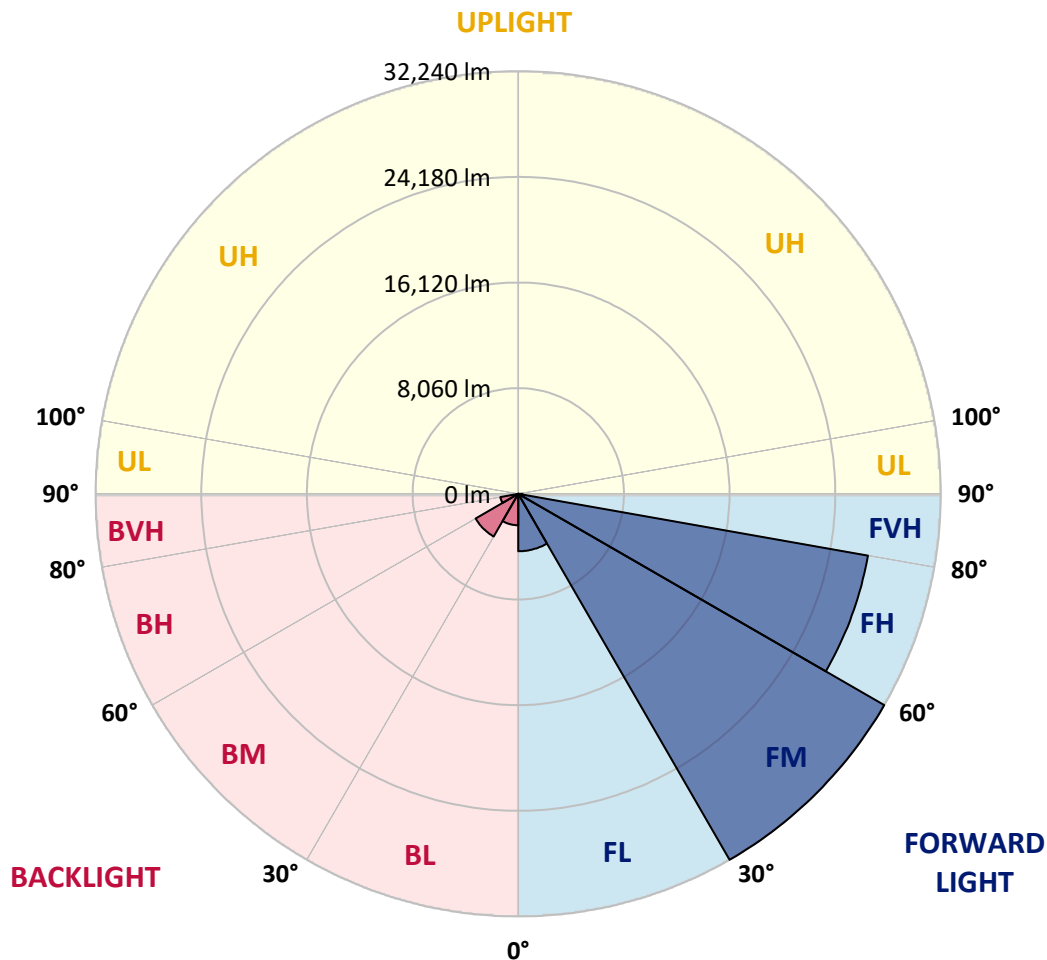


REPORT NUMBER: P957531  
 CATALOG NUMBER: GLAN-SB9D-835-U-T3R-HSS

**LUMINAIRE CLASSIFICATION SYSTEM LUMEN TABLE AND BUG RATING:**

Zone	Lumens	% Fixture	Zone Rating/Lumen Limit		
			B	U	G
FL (0°-30°)	4382.0	6.1			
FM (30°-60°)	32240.1	45.0			
FH (60°-80°)	27091.8	37.9			G5
FVH (80°-90°)	315.1	0.4			G3/500
BL (0°-30°)	2397.2	3.3	B3/2500		
BM (30°-60°)	3755.9	5.2	B3/5000		
BH (60°-80°)	1383.2	1.9	B3/2500		G3/2500
BVH (80°-90°)	8.7	0.0			G0/10
UL (90°-100°)	0.0	0.0		U0/0	
UH (100°-180°)	0.0	0.0		U0/0	

**BUG Rating: B3-U0-G5**  
 Type III Medium



REPORT NUMBER: P957531  
 CATALOG NUMBER: GLAN-SB9D-835-U-T3R-HSS

**CANDELA DISTRIBUTION (FULL):**

	0°	5°	15°	25°	35°	45°	55°	65°	75°	77°
0°	11164.3	11164.3	11164.3	11164.3	11164.3	11164.3	11164.3	11164.3	11164.3	11164.3
2.5°	10481.7	10576.7	10563.1	10626.4	10649.0	10739.4	10829.8	10951.8	11087.4	11082.9
5°	9889.6	9984.5	10007.1	10093.0	10201.5	10341.6	10526.9	10771.0	11024.1	11064.8
7.5°	9189.0	9288.5	9347.2	9519.0	9717.9	10007.1	10310.0	10667.1	11087.4	11146.2
10°	8488.4	8578.8	8655.7	8899.8	9216.2	9645.6	10138.2	10653.5	11218.5	11304.4
12.5°	8054.5	8140.4	8226.3	8438.7	8832.0	9356.3	10025.2	10716.8	11435.4	11557.5
15°	7900.9	7977.7	8045.5	8235.3	8601.4	9198.1	10002.6	10847.9	11711.2	11873.9
17.5°	7923.5	7964.1	8009.3	8154.0	8511.0	9125.8	10043.3	11073.9	12036.6	12181.2
20°	8054.5	8077.1	8081.7	8181.1	8497.5	9116.7	10124.7	11290.8	12344.0	12538.3
22.5°	8221.8	8230.8	8221.8	8289.6	8583.4	9184.5	10233.1	11553.0	12687.5	12868.3
25°	9003.7	8832.0	8615.0	8483.9	8728.0	9315.6	10395.9	11905.5	13062.6	13238.9
27.5°	11430.9	10938.3	10160.8	9288.5	9026.3	9505.4	10621.9	12262.6	13442.3	13600.5
30°	15372.3	14726.0	13406.1	11440.0	9984.5	9903.2	10915.7	12619.7	13844.6	14016.3
32.5°	19322.7	19164.5	17641.3	14920.3	12140.6	10789.1	11403.8	13103.3	14377.9	14513.5
35°	23318.4	22997.5	21750.0	19060.6	15462.7	12592.6	12217.4	13736.1	15078.5	15232.2
37.5°	26378.4	26184.0	25411.1	23196.3	19404.1	15376.8	13609.5	14716.9	16095.5	16267.3
40°	29081.3	28990.9	28728.7	27268.8	23811.0	19019.9	15774.6	16235.6	17505.7	17709.1
42.5°	31205.7	31418.1	31567.3	31160.5	28353.6	23178.3	18685.4	18369.0	19471.9	19679.8
45°	33379.8	33452.1	34053.2	34640.8	32864.5	27526.4	21966.9	20868.6	21917.2	22174.8
47.5°	34776.4	35065.7	36123.4	37158.4	36656.7	31838.5	25492.5	23820.1	24751.2	25234.8
50°	34880.4	35427.3	36882.7	38686.2	39418.4	35942.6	29325.4	27182.9	28172.8	28706.1
52.5°	33149.2	33999.0	36254.4	38894.1	40910.0	39418.4	33289.4	30545.8	31815.9	32511.9
55°	25415.6	26527.5	33890.5	37764.1	40968.7	42053.5	37149.4	34048.7	35874.8	36661.2
57.5°	22143.2	22703.7	26645.0	35802.4	39879.4	43115.7	40638.8	37384.4	40290.7	41267.1
60°	18423.3	19160.0	22346.6	32593.3	38401.4	43219.7	43721.4	41687.4	45077.4	46175.7
62.5°	12520.2	13320.3	16488.7	27079.0	36381.0	43169.9	46248.0	46116.9	50397.3	51577.0
65°	7756.2	8257.9	10346.1	22111.5	33556.0	43224.2	48892.2	51495.7	56011.1	57208.9
67.5°	6129.0	6359.6	7448.9	16976.9	28688.1	42003.8	51531.8	56553.5	61294.9	62244.1
70°	4117.7	4257.8	5419.4	11381.2	21343.2	36372.0	51482.1	59093.7	64015.9	64490.5
72.5°	2169.6	2278.0	3168.5	5270.2	12890.9	25854.1	43395.9	56056.3	61308.5	60594.3
75°	1084.8	1265.6	2133.4	2675.8	5505.3	14418.6	26947.9	44196.0	48254.9	45488.7
77.5°	822.6	994.4	1762.8	1762.8	1916.5	4854.4	11412.8	24104.8	22233.6	18513.7
80°	524.3	678.0	1541.3	1333.4	800.0	1233.9	2974.1	6752.8	4723.3	3593.4
82.5°	307.4	443.0	1283.7	881.4	447.5	456.5	840.7	1437.3	1224.9	953.7
85°	122.0	289.3	881.4	348.0	176.3	113.0	253.1	307.4	253.1	189.8
87.5°	0.0	67.8	153.7	0.0	13.6	9.0	18.1	22.6	22.6	18.1
90°	0.0	0.0	0.0	0.0	0.0	0.0	0.0	0.0	0.0	0.0

REPORT NUMBER: P957531  
 CATALOG NUMBER: GLAN-SB9D-835-U-T3R-HSS

**CANDELA DISTRIBUTION (continued):**

85°		90°	95°	105°	115°	125°	135°	145°	155°	165°	175°
11164.3	0°	11164.3	11164.3	11164.3	11164.3	11164.3	11164.3	11164.3	11164.3	11164.3	11164.3
11173.3	2.5°	11214.0	11223.0	11250.1	11254.7	11191.4	11110.0	11078.4	11064.8	11010.6	11006.1
11245.6	5°	11349.6	11390.2	11349.6	11232.1	10951.8	10558.6	10260.3	10016.2	9794.7	9726.9
11494.2	7.5°	11620.8	11661.4	11539.4	11078.4	10373.3	9591.3	8886.2	8389.0	7941.5	7774.3
11797.0	10°	12009.5	12063.7	11679.5	10748.4	9500.9	8244.4	7051.1	6210.4	5555.0	5288.3
12208.4	12.5°	12497.6	12520.2	11756.4	10246.7	8366.4	6572.0	4881.5	3982.1	3399.0	3182.0
12705.6	15°	13035.5	13003.9	11765.4	9564.2	6820.6	4646.5	3186.6	2617.0	2382.0	2309.7
13202.7	17.5°	13600.5	13469.4	11584.6	8578.8	5125.6	3177.5	2363.9	2228.3	2187.7	2169.6
13695.4	20°	14156.5	13862.7	11254.7	7290.7	3679.2	2373.0	2147.0	2106.3	2083.7	2074.7
14192.6	22.5°	14662.7	14161.0	10689.7	5794.6	2671.3	2097.3	2029.5	1993.3	1952.6	1934.5
14676.2	25°	15155.4	14332.7	9894.1	4397.9	2137.9	1961.7	1907.4	1839.6	1785.4	1762.8
15196.0	27.5°	15634.5	14441.2	8899.8	3254.4	1907.4	1835.1	1735.7	1640.7	1600.1	1591.0
15752.0	30°	16145.2	14477.4	7769.8	2427.2	1767.3	1676.9	1532.3	1423.8	1401.2	1405.7
16502.3	32.5°	16769.0	14531.6	6630.8	1988.8	1649.8	1487.1	1315.3	1202.3	1184.2	1202.3
17596.1	35°	17514.8	14640.1	5532.4	1830.6	1545.8	1292.7	1107.4	1012.5	994.4	1007.9
18997.3	37.5°	18527.2	14816.4	4506.4	1798.9	1459.9	1130.0	931.1	854.3	854.3	858.8
20714.9	40°	19874.2	15286.4	3588.8	1776.3	1414.7	1007.9	786.5	754.8	768.4	777.4
22902.5	42.5°	21514.9	16285.3	2969.6	1749.2	1365.0	953.7	714.2	700.6	723.2	732.2
25524.1	45°	23354.5	17550.9	2752.6	1704.0	1319.8	989.9	682.5	664.4	691.6	696.1
28462.1	47.5°	25257.4	18789.4	2725.5	1654.3	1274.6	1044.1	673.5	632.8	664.4	669.0
31598.9	50°	27182.9	19598.5	2752.6	1577.5	1202.3	1044.1	678.0	601.2	628.3	641.8
34853.3	52.5°	29122.0	19969.1	2734.6	1410.2	1075.7	980.8	678.0	574.0	601.2	610.2
38369.8	55°	31002.3	19896.8	2458.8	1161.6	913.0	867.8	659.9	551.4	569.5	574.0
41691.9	57.5°	32489.3	18888.8	1948.1	904.0	741.3	723.2	601.2	524.3	537.9	533.4
44738.4	60°	33266.8	16674.1	1392.1	696.1	583.1	569.5	528.8	488.2	497.2	474.6
47319.2	62.5°	33275.8	13745.1	931.1	551.4	465.6	452.0	452.0	438.4	429.4	384.2
49317.1	65°	32566.2	10495.3	619.2	438.4	375.2	352.6	379.7	375.2	343.5	280.2
49927.3	67.5°	30957.1	6879.3	470.1	343.5	289.3	275.7	302.8	316.4	293.8	235.0
47703.4	70°	27648.5	4004.7	388.7	266.7	217.0	203.4	244.1	271.2	244.1	189.8
40774.4	72.5°	22965.8	2160.5	316.4	198.9	149.2	135.6	194.4	221.5	194.4	140.1
26161.4	75°	14902.2	1157.1	244.1	131.1	76.8	85.9	144.6	162.7	135.6	90.4
7679.4	77.5°	5003.6	510.8	153.7	63.3	36.2	36.2	85.9	99.4	63.3	31.6
1396.7	80°	1116.4	212.4	63.3	27.1	13.6	13.6	18.1	18.1	9.0	0.0
429.4	82.5°	366.1	85.9	27.1	9.0	0.0	0.0	0.0	0.0	0.0	0.0
108.5	85°	140.1	31.6	9.0	0.0	0.0	0.0	0.0	0.0	0.0	0.0
36.2	87.5°	54.2	4.5	0.0	0.0	0.0	0.0	0.0	0.0	0.0	0.0
0.0	90°	0.0	0.0	0.0	0.0	0.0	0.0	0.0	0.0	0.0	0.0

(END O



180°
<hr/>
11164.3
11015.1
9686.2
7706.5
5175.3
3114.2
2309.7
2165.1
2065.6
1930.0
1753.7
1582.0
1405.7
1197.8
1003.4
854.3
777.4
732.2
700.6
673.5
646.4
610.2
574.0
533.4
470.1
370.6
271.2
230.5
180.8
135.6
81.4
27.1
0.0
0.0
0.0
0.0
0.0

F REPORT)